


HIMALAYAN
PHOTOGRAPHS

Cecil Slingsby, with best wishes

fr. Norman Collier.

May 1896.

In Diamirai Nullah



Snow-storm in Camp Aug 17th

Ragobri. Bruce Mummery.




In camp in the Diamirai Nullah.

Mending boots.



In camp in the Diamiaai Nallahi.



In camp.

Diamirai Nallah.




Servants' tent in camp

Looking down towards Chilas.




Diamiaai Nullah.

Jushing is on other side of this range




Rakiot Nallah.

Mazeno Peak 21442 ft.
↓



At the head of the Diamirai Nullah

Nanga Parbat 26620 ft.



Looking up the Daminai Nullah from
our camp.

Peak. 20893 ft.
#

Mazeno peak 21442 ft.




From pass leading from Diamirai to Joralu Nullah.

Dianici Nallah



Looking down towards the Dudes

On Nanga Parbat.



Shows route above on 1st Camp.


x Second highest camp on Nanga Parbat.



Taken from 1st camp on Nanga Parbat
15000 ft.




Routi up Nanga Parbat.



from camp, in Diamici Nullah.




Looking towards Nanga Parbat's camp in Diamirai



Mud walls to glacier in Rakit-Nallah.

Mazeno peaks
↓



From our camp in Diamirai Nullah
the black rock ridge was the one we went up
when we crossed the Diamirai pass.



Peak on the Northern side of the Diamirai
and at head of the ~~Lutma~~ Nulhah (17432 ft)
Gomal

The whole of the Mustagh range were visible some miles away when
this photograph was taken - over topping all the nearer hills by 10000 ft.



Sea rise looking across the Diamerai Nullah
to the north, + across the Lidar valley




The Rakiv Glacier.



Rakiot Nullah.

Nanga Parbat
↓


Gornals Peak. 21600 ft
↓



From my tent door in Rakiot Nullah



My tent in Rakiot Nullah




after snow storm in Diamirai



Looking up the Rakiot Nullah.

Nanga Parbat
↓



View on camp Diamirai Nallah.

← The valley from which Mummery never returned.

The pass he was trying which leads
↓ over to the Rakiot Nulak

Nanga Parbat



On the snow arête of Diamirai peak.

The whole of the Mustang range ought to be visible in distance

Gonai Peak 17432 ft.
↓



From crete of Diamirai peak looking over the Diamirai
nullah northwards.

Rakipushi
↓

Haramosh
↓



Looking down the Rakicot glacier to Indus valley
and Bureji.



Looking down the Diamirai Nullah.

1. Highest point Mummery got to.
2. Highest camp where tent was pitched
3. 1st camp at foot of mountain.

Nanga Parbat
↓


Nanga Parbat Pass.
↓

26629 →

20000

17500.

15000




Diamir Nullah

Pass Mummy was trying.

Nanga Parbat



Ganalo peak



Rakiot Nullah.

Diamirai Pass
8000 ft.
↓

Diamirai peak
19000 ft.
↓

Gaman Singh pass
↓



South side of the Diamirai Nullah.
from pass between Diamirai &
Gawal Nullahs.

Chengra Peak 23170 ft.
↓

Ganalo Peak 21600 ft.
↓



Looking eastward from pass between Diamina
and Ganalo Nullahs.

Mazlus Peaks.
2442 ft.

Diamiaai Pass
↓

Diamiaai Peak
19000 ft
↓



From pass between Diamiaai + Gaurals Nullahs.
Looking south wards.